



TIBSHELF NEIGHBOURHOOD PLAN

PDF of Exhibition Information

Displayed on 14 & 15 June 2019

This PDF covers:
Designated and Non Designated
Heritage Assets



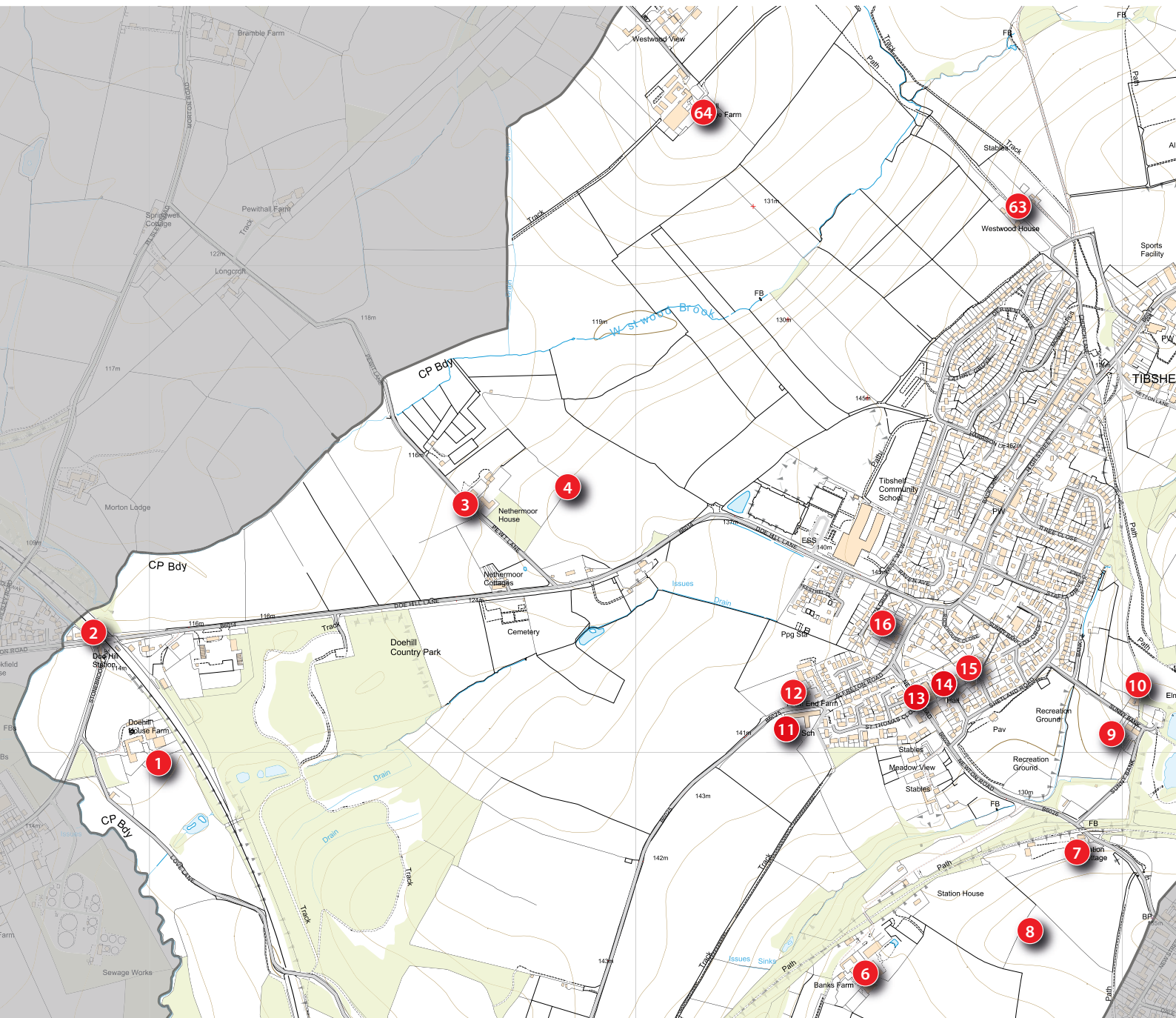


Tibshelf Neighbourhood Plan

Designated and
Non-Designated Heritage Assets
Directory

February 2019

Overview of Assets ~ Southern Area of Tibshelf

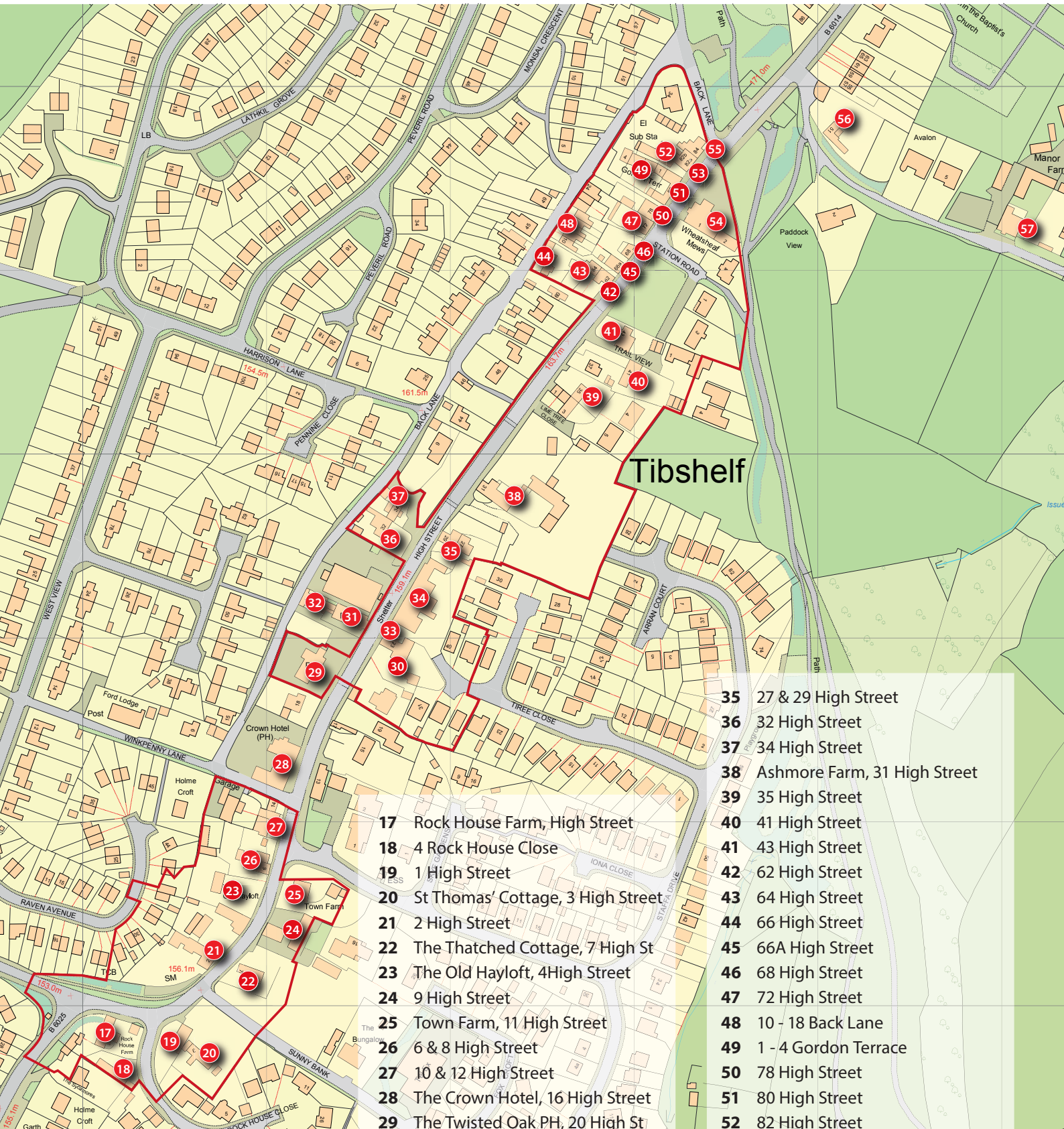


- | | | | |
|----------|-------------------------------------------------------------|-----------|---------------------------------|
| 1 | Doe Hill House, Stonebroom Lane | 9 | Elmtree Row, Sunny Bank |
| 2 | Doe Hill Station, Doe Hill Lane | 10 | Elmtree House, Sunny Bank |
| 3 | Nethermoor House, Pewit Lane | 11 | Town End Farm, Alfreton Road |
| 4 | Nethermoor Windmill (site of), off Pewit Lane | 12 | Town End Farm, Alfreton Road |
| 5 | Packman's Grave (site of), Alfreton Road | 13 | Old Swimming Baths, Newton Road |
| 6 | Banks Farm, off Newton Road | 14 | Dithden House, off Newton Road |
| 7 | Newton & Tibshelf Station, Newton Road | 15 | Mission Hall, Boundary Gardens |
| 8 | Hospital for Infectious Diseases (site of), off Newton Road | 16 | Spa Croft |



Designated and Non-Designated Historic Assets
Tibshelf Neighbourhood Plan

Overview of Assets ~ Central Southern Area of Tibshelf

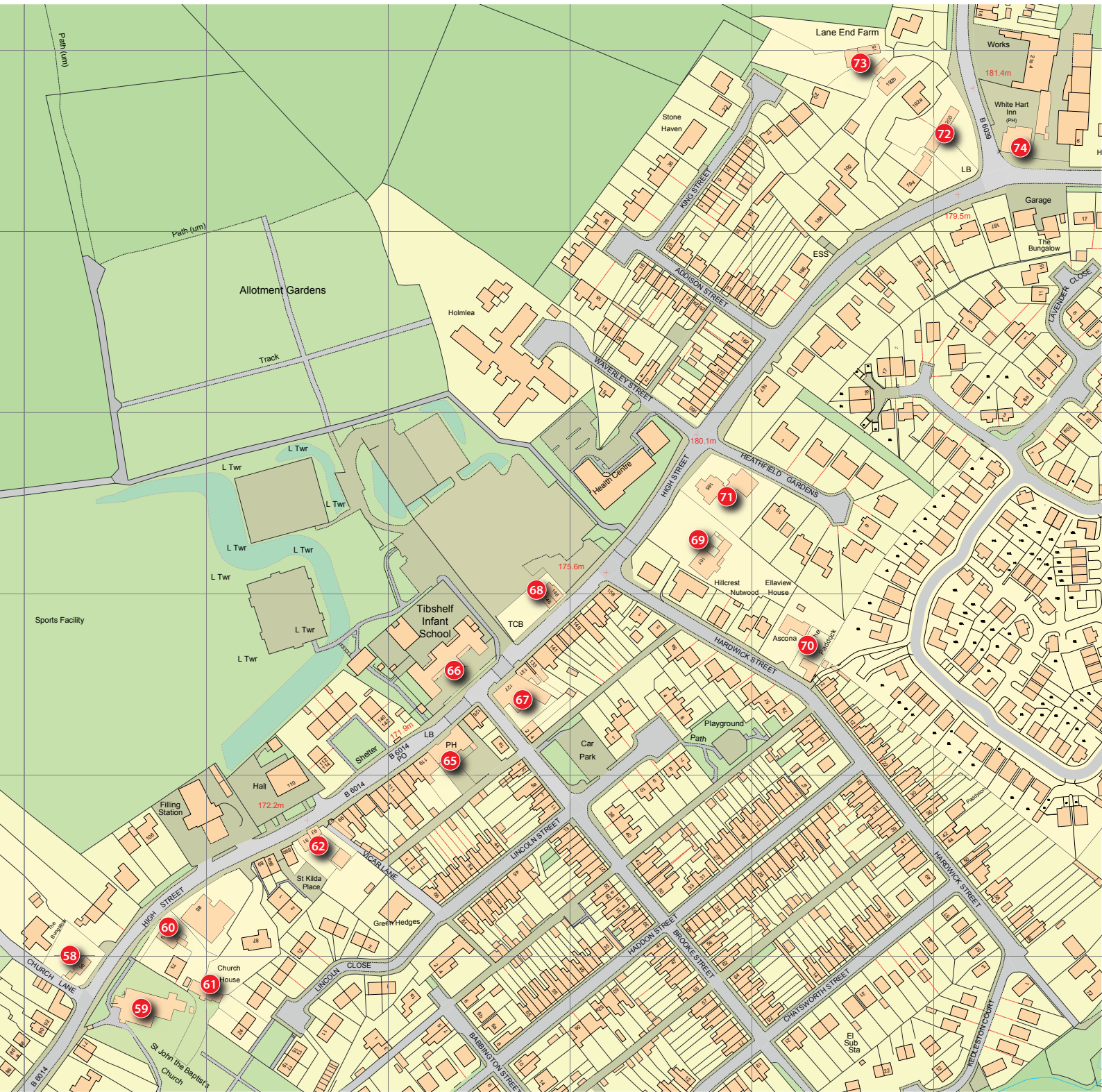


— Conservation Area

- | | |
|---------------------------------------------|----------------------------------------|
| 17 Rock House Farm, High Street | 35 27 & 29 High Street |
| 18 4 Rock House Close | 36 32 High Street |
| 19 1 High Street | 37 34 High Street |
| 20 St Thomas' Cottage, 3 High Street | 38 Ashmore Farm, 31 High Street |
| 21 2 High Street | 39 35 High Street |
| 22 The Thatched Cottage, 7 High St | 40 41 High Street |
| 23 The Old Hayloft, 4 High Street | 41 43 High Street |
| 24 9 High Street | 42 62 High Street |
| 25 Town Farm, 11 High Street | 43 64 High Street |
| 26 6 & 8 High Street | 44 66 High Street |
| 27 10 & 12 High Street | 45 66A High Street |
| 28 The Crown Hotel, 16 High Street | 46 68 High Street |
| 29 The Twisted Oak PH, 20 High St | 47 72 High Street |
| 30 Rosvern House, High Street | 48 10 - 18 Back Lane |
| 31 Old Wesleyan Chapel, High Street | 49 1 - 4 Gordon Terrace |
| 32 Old School Rooms, Back Lane | 50 78 High Street |
| 33 Old Butchers Shop, High Street | 51 80 High Street |
| 34 Old Slaughterhouse, High Street | 52 82 High Street |
| | 53 82A High Street |
| | 54 Wickets Farm, High Street |
| | 55 84 High Street |
| | 56 Bridge House, 51 High Street |
| | 57 Manor Farm, Wetton Lane |



Overview of Assets ~ Central Northern Area of Tibshelf



58 Holly Cottage, 96 High Street

59 St John the Baptist Church

60 79/81 High Street

61 Church House, High Street

62 91 & 93 High Street

65 Edward VII Hotel, High Street

66 Tibshelf Infants School, High St

67 127 High Street

68 146/148 High Street

69 The Old Vicarage, 161 High Street

70 Heathfield House, 165 High Street

71 The Paddocks, Hardwick Street

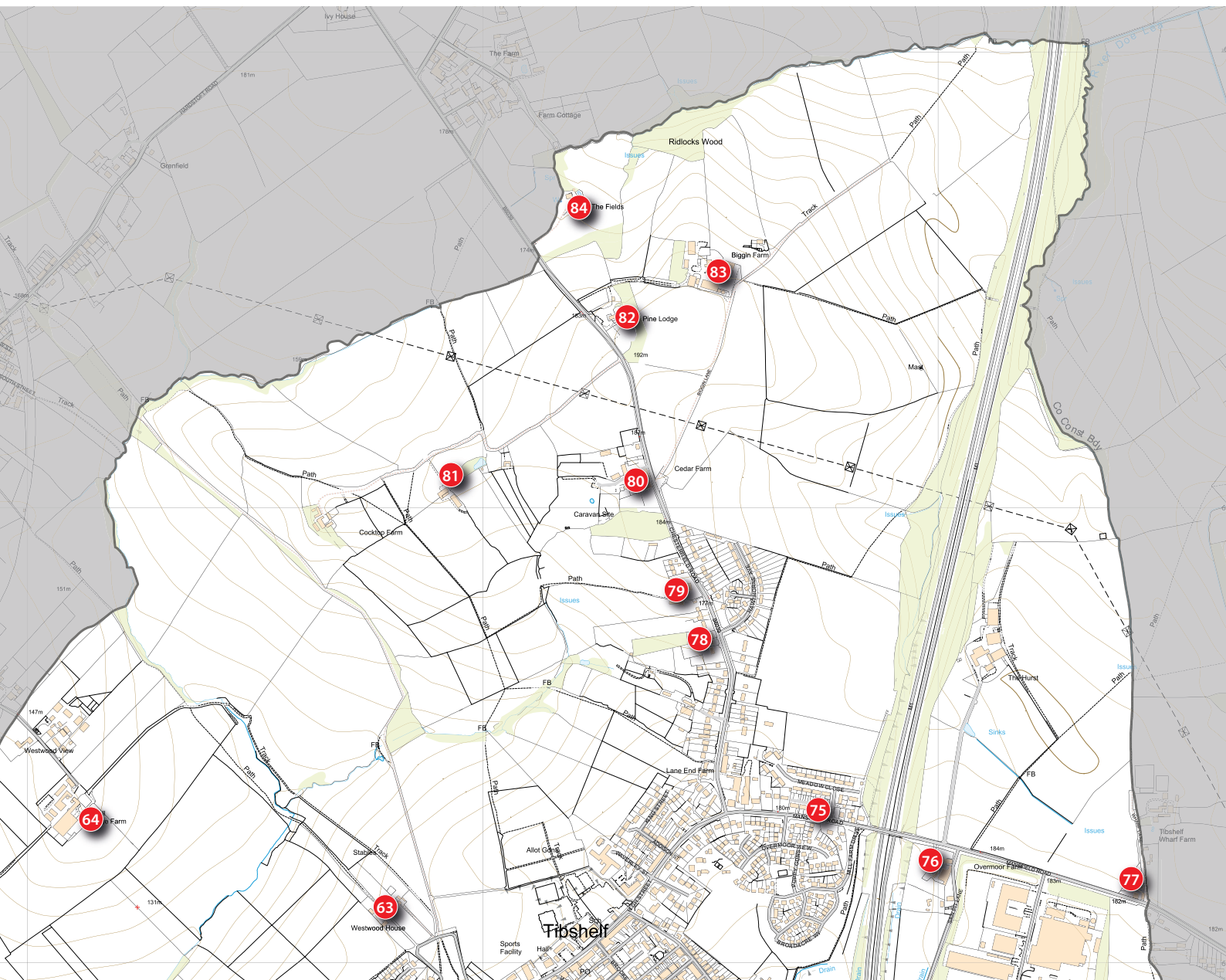
72 198/200 High Street

73 Lane End Farm, Chesterfield Road

74 The White Hart PH, Mansfield Rd



Overview of Assets ~ Northern Area of Tibshelf



- 63** Westwood House, off Church Lane
- 64** Sitwell Grange Farm
- 75** Victoria Terrace, Mansfield Road
- 76** Overmoor Farm, Mansfield Road
- 77** Wharf Cottage, Mansfield Road
- 78** 59 Chesterfield Road

- 79** Hurst Lodge, Chesterfield Road
- 80** The Cedars, Chesterfield Road
- 81** Brundalmyhne Mill site of, off Chesterfield Road
- 82** Tibshelf Oilwell (site of), Chesterfield Road
- 83** Biggin Farm, Chesterfield Road
- 84** Bodkin Hall, Chesterfield Road



Designated and Non-Designated Historic Assets
Tibshelf Neighbourhood Plan

All photographs taken during 2018/19



1

Doe Hill House, Stonebroom Lane



2

Doe Hill Station, Doe Hill Lane



3

Nethermoor House, Pewit Lane



4

Nethermore Windmill (site of),
off Pewit Lane



5

Packman's Grave (site of),
Alfreton Road



6

Banks Farm, off Newton Road



7

Newton & Tibshelf Station,
Newton Road



8

Hospital for Infectious Diseases
(site of), off Newton Road



9

Elmtree Row, Sunny Bank



10

Elmtree House, Sunny Bank



11

Town End School, Alfreton Road



12

Town End Farm, Alfreton Road





13

Old Swimming Baths,
Newton Road



14

Dithden House, off Newton Road



15

Mission Hall, Boundary Gardens



16

Spa Croft



17

Rock House Farm, High Street
Conservation Area




18

4 Rock House Close
Conservation Area



19

1 High Street
Conservation Area



20

St Thomas' Cottage, 3 High Street
Conservation Area



21

2 High Street
Conservation Area



22

The Thatched Cottage, 7 High Street
Designated: Grade II Listed
Conservation Area



23

The Old Hayloft, 4 High Street
Conservation Area



24

9 High Street
Conservation Area





25

Town Farm, 11 High Street
Conservation Area



26

6 & 8 High Street
Conservation Area



27

10 & 12 High Street
Conservation Area



28

The Crown Hotel PH, 16 High Street



29

The Twisted Oak PH, 20 High Street
Conservation Area



30

Rosvern House, High Street
Conservation Area



31

Old Wesleyan Chapel, High Street



32

Old School Rooms, Back Lane



33

Old Butchers Shop, High Street
Conservation Area



34

Old Slaughterhouse, High Street
Conservation Area



35

27 & 29 High Street
Conservation Area



36

32 High Street
Designated: Grade II Listed
Conservation Area





37

34 High Street
Conservation Area



38

Ashmore Farm, 31 High Street
Conservation Area



39

35 High Street
Conservation Area



40

41 High Street
Conservation Area



41

43 High Street
Conservation Area



42

62 High Street
Conservation Area



43

64 High Street
Conservation Area



44

66 High Street
Conservation Area



45

66A High Street
Conservation Area



46

68 High Street
former National Westminster Bank
Conservation Area



47

72 High Street
former Library
Conservation Area



48

10 - 18 Back Lane
Conservation Area





49

1 - 4 Gordon Terrace
Conservation Area



50

78 High Street
Conservation Area



51

80 High Street
Conservation Area



52

82 High Street
Conservation Area



53

82a High Street
Conservation Area



54

Wheatsheaf Mews, High Street
Conservation Area



55

84 High Street
Conservation Area



56

Bridge House, 51 High Street



57

Manor Farm, Wetton Lane



58

Holly Cottage, 96 High Street



59

St John the Baptist Church, High St
Designated: Grade II Listed



60

79/81 High Street





61

Church House, High Street
former Vicarage



62

91 & 93 High Street



63

Westwood House, off Church Lane



64

Sitwell Grange Farm



65

Edward VII Hotel, High Street



66

Tibshelf Infants School, High Street



67

127 High Street
former Co-Op



68

146/148 High Street



69

The Old Vicarage, 161 High Street



70

Heathfield House, 165 High Street



71

The Paddocks, Hardwick Street



72

198/200 High Street





Lane End Farm, Chesterfield Road



The White Hart PH, Mansfield Road



Victoria Terrace, Mansfield Road



Overmoor Farm, Mansfield Road



Wharf Cottage, Mansfield Road



59 Chesterfield Road



Hurst Lodge, 73 Chesterfield Road



The Cedars, Chesterfield Road



Brundalmyhne Windmill (site of), off Chesterfield Road



Tibshelf Oil Well (site of), Chesterfield Road



Biggin Farm, Chesterfield Road



Bodkin Hall, Chesterfield Road

